

Springboro Tree Farms

E666R Compliance Report ~ Plot 1

Participant: Linda Jean Hines (Richard Hines)

Program and Contract Number CSP 2018 815KY23014

Contents

Introduction.....	1
Habitat Inventory Data Sheet.....	2
Photos North, South, East and West	3
Bird Census Reports	5

Introduction

The following information presented in compliance with participation in the CSP E666R Forest Songbird Habitat Maintenance.


These bird census reports will be used by our consulting foresters Jennifer Boyle Warner and Mike Warner of Arbor Terra Consulting to prescribe forests management practices for the implementation phase of our participation in CSP E666R.

Notes:

1. The Bird Habitat Data Field Data Sheets were completed by Indiana State District Forester James Potthoff on 2/7/23. The photos of each plot were taken shortly after.
2. Bird Census data sheets are provided for each plot for each time data is collected. In addition, a “Trip Report” for each visit is reported in this section of the website for each visit. The trip reports also contain a description of the bird survey methodology.

Questions regarding the material presented here may be directed to Richard Hines at rich@richhines.com or 765-421-9966.

Habitat Inventory Data Sheet



CONSERVATION STEWARDSHIP PROGRAM

Silviculture with Birds in Mind – Bird Habitat Field Data Sheet*			
Property Name:		Technician Name: <u>J. Rothloff</u>	
Date: <u>2/7/23</u>	Time:		
Plot Number: <u>1</u>	Canopy Height: (Circle One)	<20 Ft <u>20-60 Ft</u> >60 Ft	
Overstory (30'+) (Circle Choices)	Uniform or <u>Patchy</u>	Percent Canopy Cover: 0% 25% 50% <u>75%</u> 100% Vegetation Type: <u>Hardwoods</u> Softwoods Mixed	
Midstory (5-30') (Circle Choices)	Uniform or <u>Patchy</u>	Percent Canopy Cover: 0% 25% <u>50%</u> 75% 100% Vegetation Type: <u>Hardwoods</u> Softwoods Mixed	
Understory (0-5') (Circle Choices)	Uniform or <u>Patchy</u>	Percent Canopy Cover: 0% <u>25%</u> 50% 75% 100% Vegetation Type: <u>Hardwood</u> Softwood Mixed	
Soft Mast	Present or <u>Absent</u>	Species Observed:	
Non-native Invasive Woody Plants	Species Observed: <u>Winter Creeper</u>	Percent Cover: <u>0-10%</u> 10-40% >40% >60% over 6ft tall	
Leaf Litter	<u>Adequate</u> or Inadequate	Course Woody Material (greater than 3 feet long, > 10 inches diameter)	Number: <u>16</u>
Bird Species Observed (sight, sound, physical evidence)		List Bird Species** here:	
Notes on Plot:			

*This table or similar record may be used to document bird observations

**If a target species is observed use an * to designate it on the species list

E666R	November 2021	Page 8
-------	---------------	----------

Photos North, South, East and West

North View



South View



East View




West View

(Not applicable)


Bird Census Reports

CHECKLIST 5136903459

Wed **10 May 2023** 6:33 AM


STF Plot 1 Forrest Overlook at HQ, GPS  White County, Indiana, United States

Rebecca Theller

Larry Theller 

Stationary Complete 

 2  20 min

 **18** Species observed 28 individuals

1 Red-bellied Woodpecker

1 Northern Flicker

1 Warbling Vireo

2 Blue Jay

2 American Crow

1 Tufted Titmouse

BREEDING & BEHAVIOR CODE: 5 Singing Bird (Possible)

1 White-breasted Nuthatch

2 House Wren

BREEDING & BEHAVIOR CODE: 5 Singing Bird (Possible)

1 Carolina Wren

1 Swainson's Thrush

4 American Robin

2 House Sparrow *

2 House Finch *

2 Eastern Towhee

1 American Redstart

1 Yellow Warbler

BREEDING & BEHAVIOR CODE: 5 Singing Bird (Possible)

1 Northern Cardinal

2 Indigo Bunting